



GANESAR COLLEGE OF ARTS AND SCIENCE

(Accredited with 'B' grade by NAAC)

MELAISIVAPURI - 622 403, PUDUKKOTTAI, TAMILNADU

Phone: 04333 - 247218, 247603

4.1.1 Facilities for Teaching and Learning

LIST OF CLASSROOMS

Department of Tamil



BA Lit. Tamil I Year



BA Lit. Tamil II Year



BA Lit. Tamil III Year

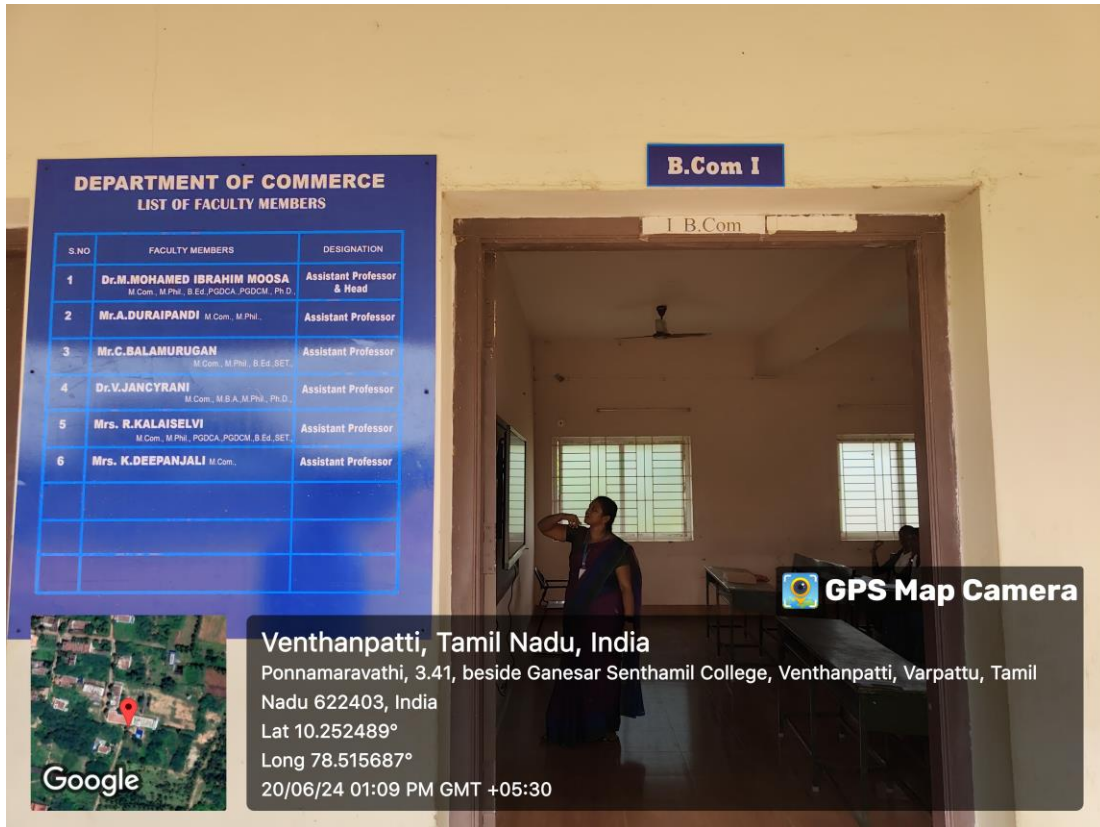


MA Tamil I Year



MA Tamil II Year

Department of Commerce



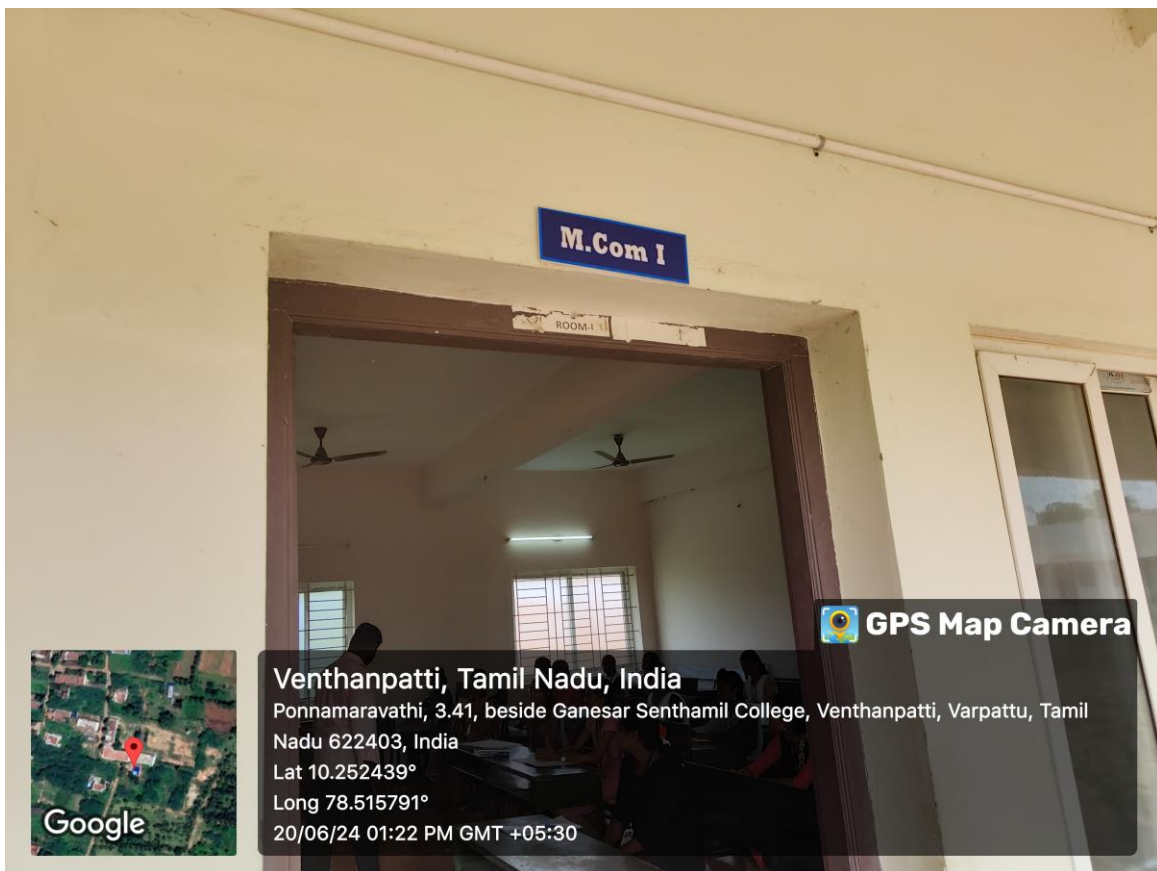
B.Com I Year



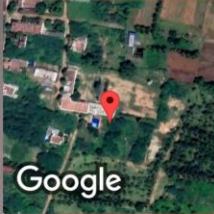
B.Com II Year



B.Com III Year



M.Com I Year



Venthanpatti, Tamil Nadu, India

3.41, beside Ganesar Senthamil College, Venthanpatti, Varpattu, Tamil Nadu 622403, India

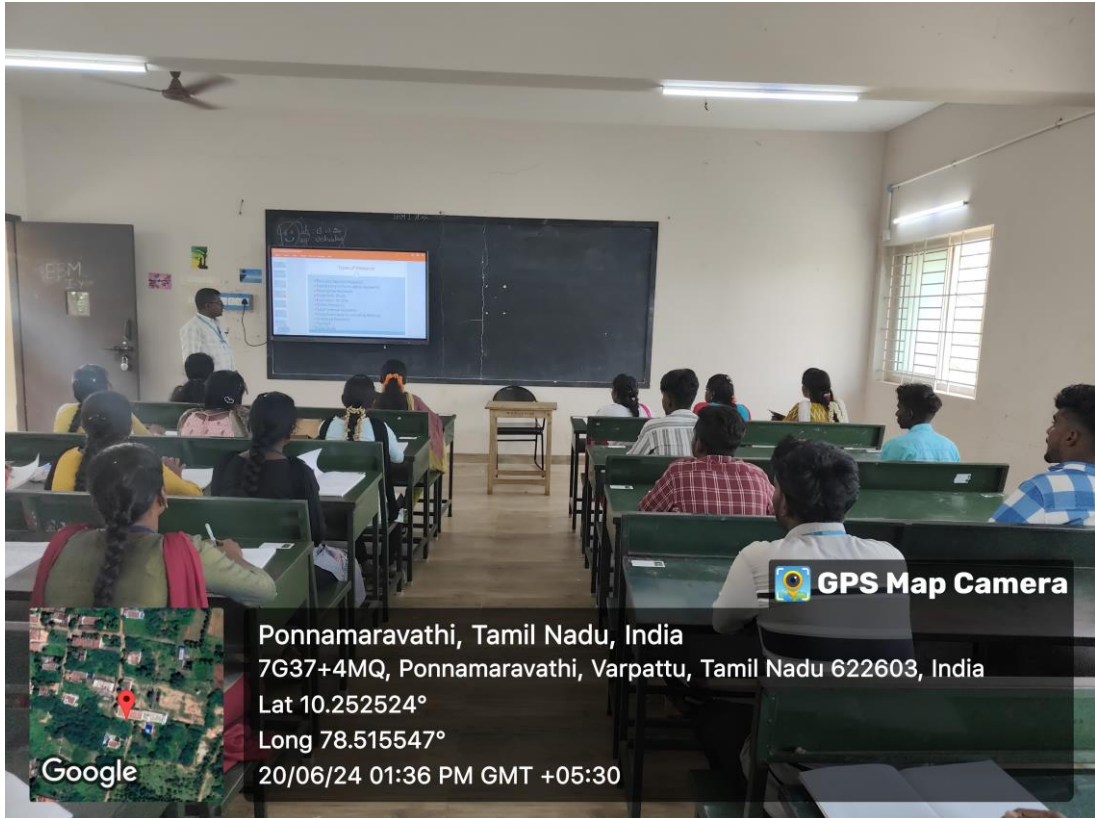
Lat 10.252408°

Long 78.515973°


20/06/24 01:26 PM GMT +05:30

M.Com II Year

Department of Commerce in Bank Management



B.Com BM I Year



B.Com BM II Year



B.Com BM III Year

Department of Mathematics



B.Sc I Year



B.Sc II Year




GPS Map Camera
Ponnamaravathi, Tamil Nadu, India
7G37+4MQ, Ponnamaravathi, Varpattu, Tamil Nadu 622603, India
Lat 10.25251°
Long 78.515536°
20/06/24 01:06 PM GMT +05:30


B.Sc III Year



GPS Map Camera
Ponnamaravathi, Tamil Nadu, India
7G37+4MQ, Ponnamaravathi, Varpattu, Tamil Nadu 622603, India
Lat 10.252676°
Long 78.515545°
20/06/24 01:04 PM GMT +05:30

M.Sc I Year



 **GPS Map Camera**
Ponnamaravathi, Tamil Nadu, India
7G37+4MQ, Ponnamaravathi, Varpattu, Tamil Nadu 622603, India
Lat 10.252676°
Long 78.515545°
20/06/24 01:04 PM GMT +05:30

M.Sc II Year

Department of English



Varpattu, Tamil Nadu, India
7G37+8CW, Road to Melaisivapuri, Varpattu, Tamil Nadu 622403, India
Lat 10.25339°
Long 78.513928°
20/06/24 03:04 PM GMT +05:30

BA I Year



Varpattu, Tamil Nadu, India
7G37+8CW, Road to Melaisivapuri, Varpattu, Tamil Nadu 622403, India
Lat 10.253421°
Long 78.513804°
20/06/24 03:09 PM GMT +05:30

BA II Year



BA III Year



MA I Year




Varpattu, Tamil Nadu, India
7G37+8CW, Road to Melaisivapuri, Varpattu, Tamil Nadu 622403, India
Lat 10.253393°
Long 78.513865°
20/06/24 03:06 PM GMT +05:30

MA II Year

Department of Computer Science



B.Sc I Year




B.Sc II Year



Varpattu, Tamil Nadu, India
7G37+8CW, Road to Melaisivapuri, Varpattu, Tamil Nadu 622403, India
Lat 10.253392°
Long 78.513627°
20/06/24 03:28 PM GMT +05:30

B.Sc III Year

Department of Physics



B.Sc I Year



B.Sc II Year




B.Sc III Year

Department of Social Work



BSW I Year



Ponnamaravathi, Tamil Nadu, India
7G37+4MQ, Ponnamaravathi, Varpattu, Tamil Nadu 622603, India
Lat 10.252448°
Long 78.515488°
20/06/24 01:48 PM GMT +05:30

BSW II Year



Ponnamaravathi, Tamil Nadu, India
7G37+4MQ, Ponnamaravathi, Varpattu, Tamil Nadu 622603, India
Lat 10.252498°
Long 78.515536°
20/06/24 02:01 PM GMT +05:30

BSW III Year

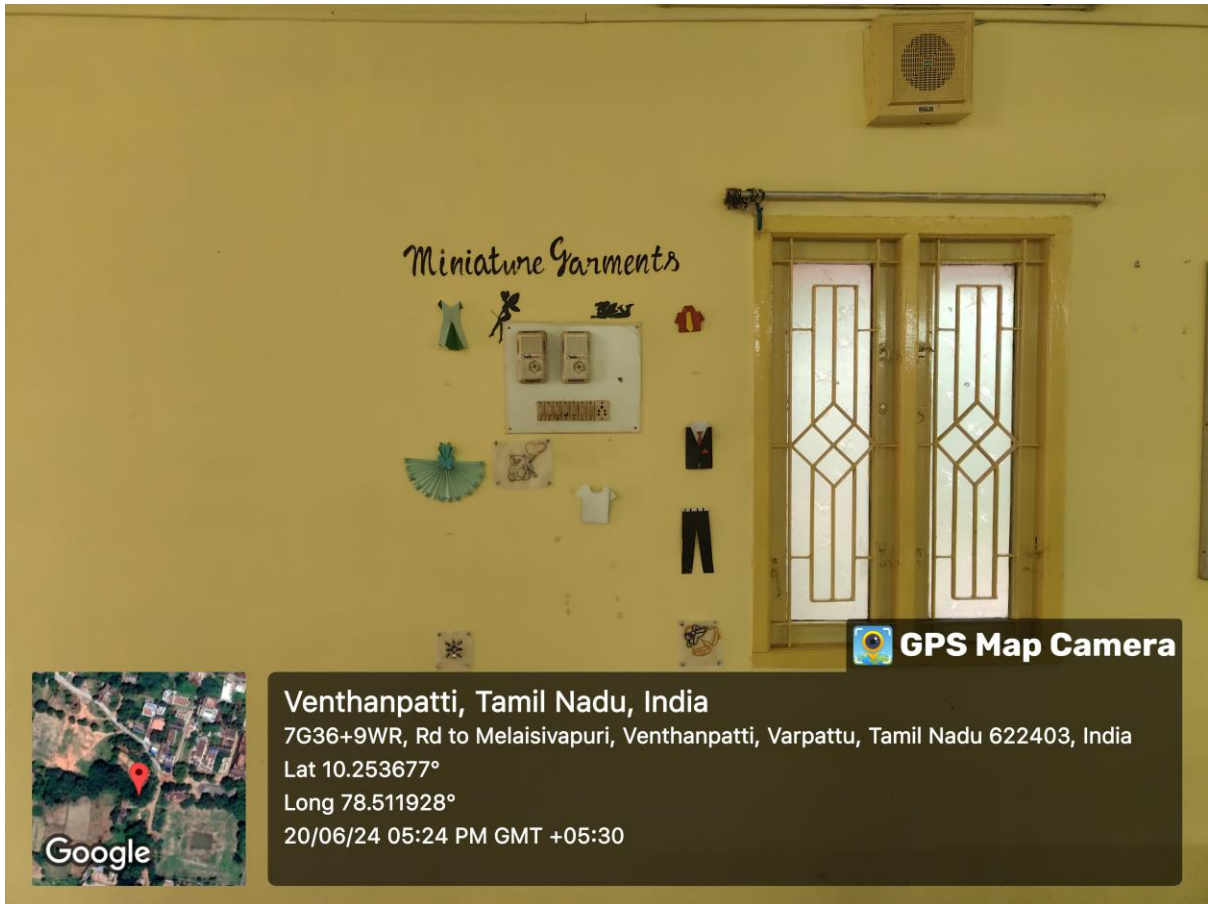
Department of Fashion Technology and Costume Designing



B.Sc I Year



B.Sc II Year



B.Sc III Year



GANESAR COLLEGE OF ARTS AND SCIENCE


(Accredited with 'B' grade by NAAC)

MELAISIVAPURI - 622 403, PUDUKKOTTAI, TAMILNADU

Phone: 04333 – 247218, 247603

4.1.1 Facilities for Teaching and Learning

LIST OF LABORATORIES DEPARTMENT OF COMPUTER SCIENCE





DEPARTMENT OF PHYSICS



 **GPS Map Camera**

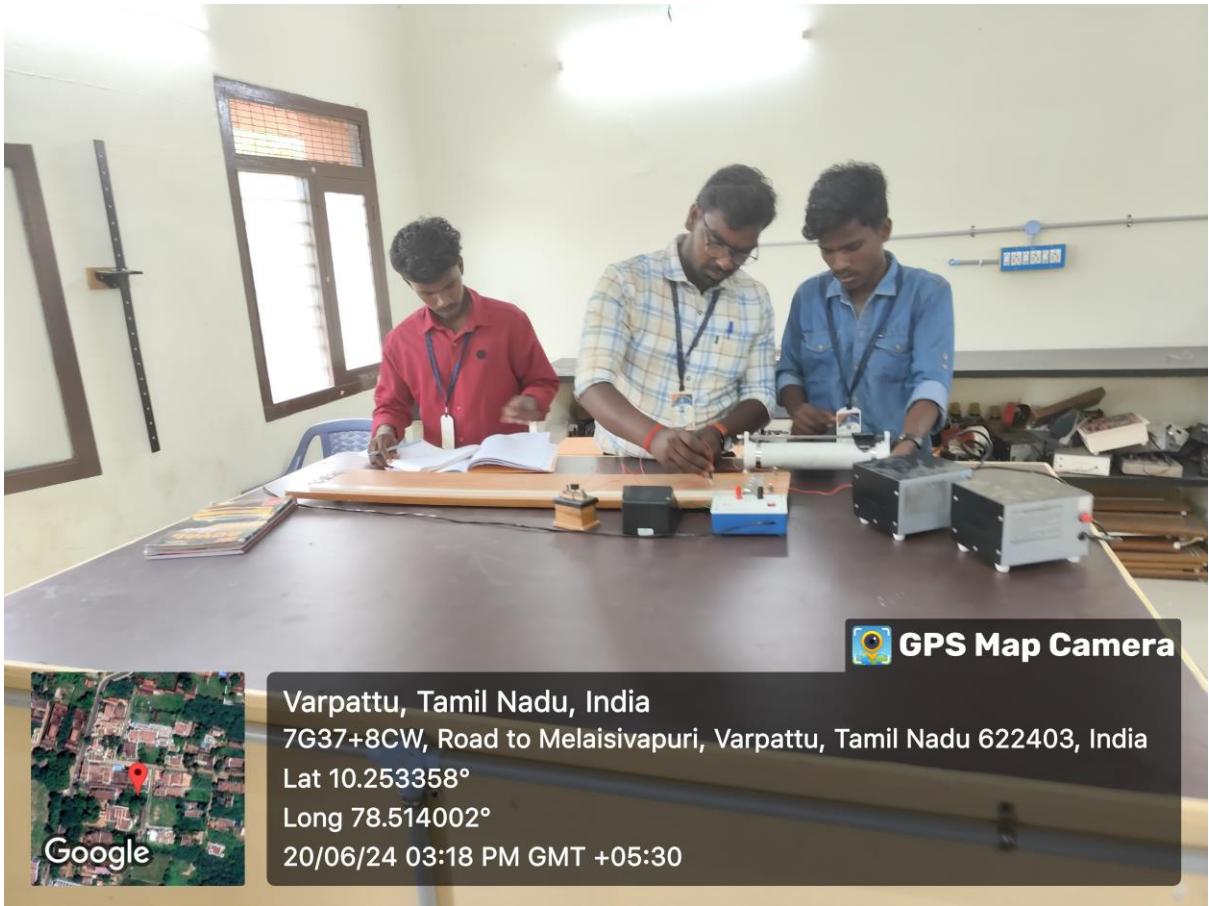
Varpattu, Tamil Nadu, India
7G37+8CW, Road to Melaisivapuri, Varpattu, Tamil Nadu 622403, India
Lat 10.253382°
Long 78.514018°
20/06/24 03:18 PM GMT +05:30



 **GPS Map Camera**

Varpattu, Tamil Nadu, India
7G37+8CW, Road to Melaisivapuri, Varpattu, Tamil Nadu 622403, India
Lat 10.253382°
Long 78.514018°
20/06/24 03:18 PM GMT +05:30

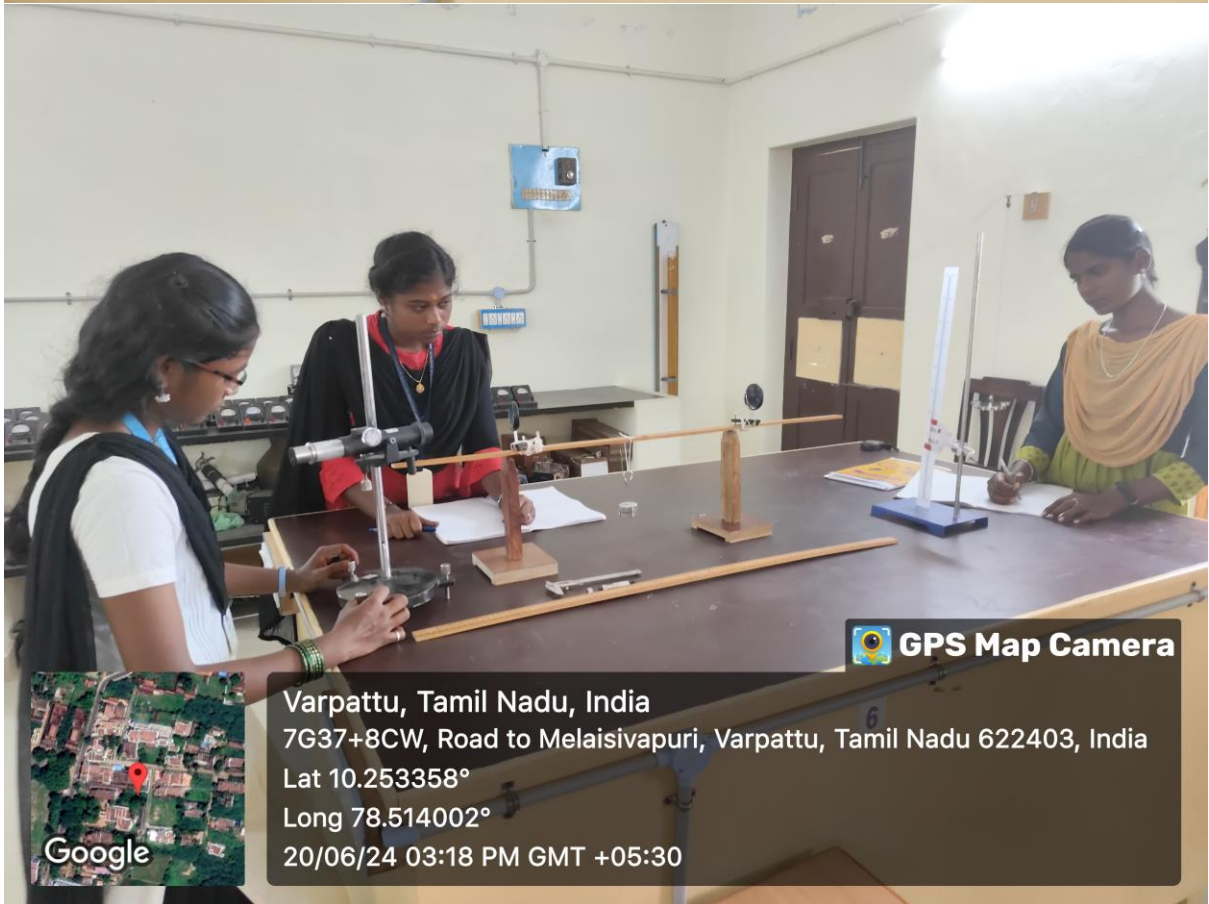




 **GPS Map Camera**



Varpattu, Tamil Nadu, India
7G37+8CW, Road to Melaisivapuri, Varpattu, Tamil Nadu 622403, India
Lat 10.253358°
Long 78.514002°
20/06/24 03:18 PM GMT +05:30



 **GPS Map Camera**



Varpattu, Tamil Nadu, India
7G37+8CW, Road to Melaisivapuri, Varpattu, Tamil Nadu 622403, India
Lat 10.253358°
Long 78.514002°
20/06/24 03:18 PM GMT +05:30

DEPARTMENT OF FASHION TECHNOLOGY AND COSTUME DESIGNING





 **GPS Map Camera**



Google


Venthanpatti, Tamil Nadu, India

7G36+9WR, Rd to Melaisivapuri, Venthanpatti, Varpattu, Tamil Nadu 622403, India

Lat 10.2537°

Long 78.511939°

20/06/24 05:24 PM GMT +05:30



 **GPS Map Camera**



Google

Venthanpatti, Tamil Nadu, India

7G36+9WR, Rd to Melaisivapuri, Venthanpatti, Varpattu, Tamil Nadu 622403, India

Lat 10.2537°

Long 78.511939°

20/06/24 05:24 PM GMT +05:30



GANESAR COLLEGE OF ARTS AND SCIENCE

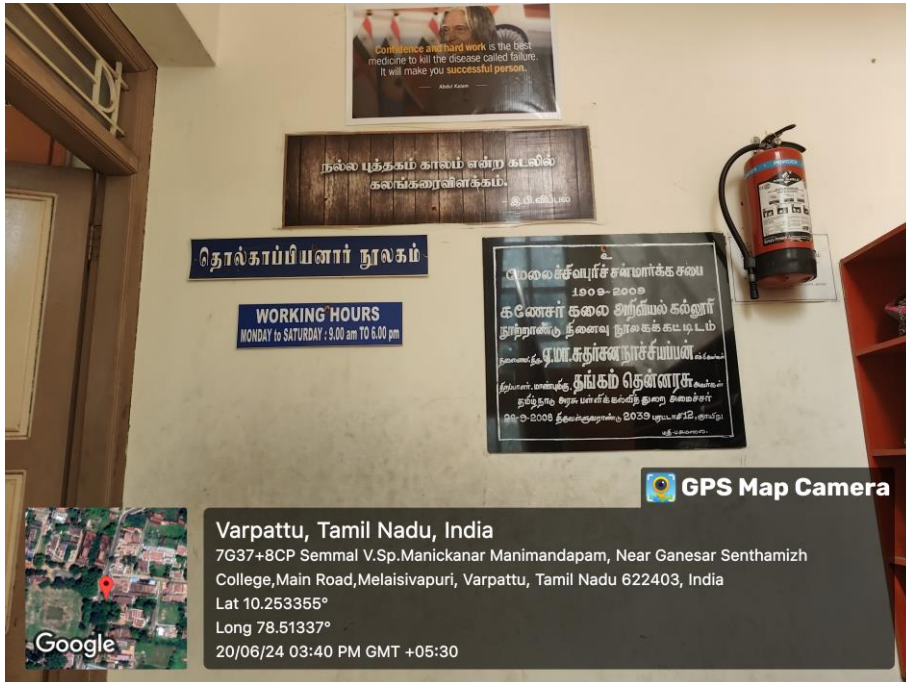
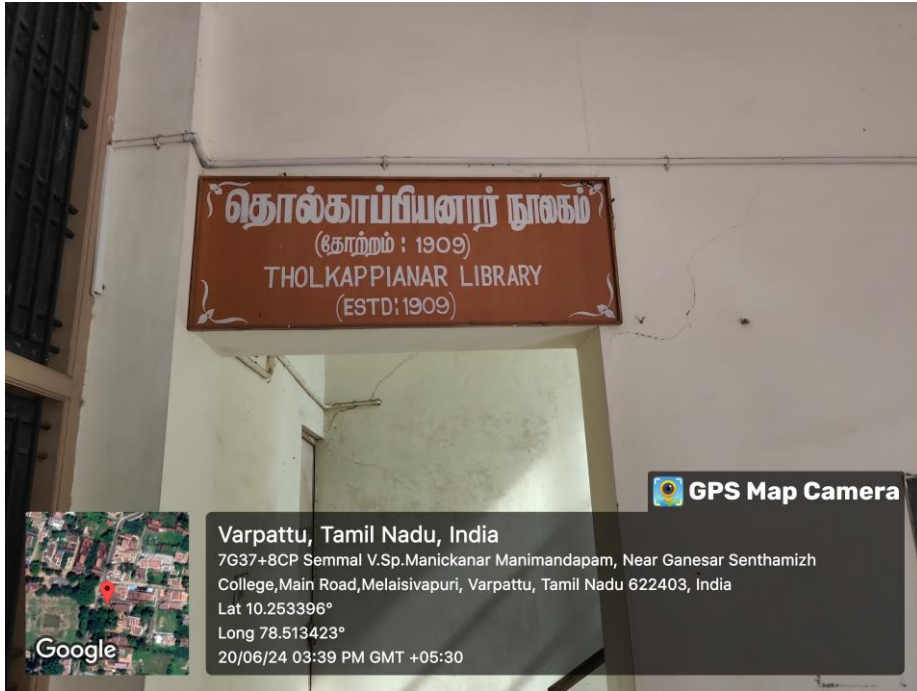
(Accredited with 'B' grade by NAAC)


MELAISIVAPURI - 622 403, PUDUKKOTTAI, TAMILNADU


Phone: 04333 – 247218, 247603

4.1.1 Facilities for Teaching and Learning

LIBRARY





 **GPS Map Camera**

Varpattu, Tamil Nadu, India
7G37+8CP Semmal V.Sp.Manickanar Manimandapam, Near Ganesar Senthamizh
College,Main Road,Melaisivapuri, Varpattu, Tamil Nadu 622403, India
Lat 10.253397°
Long 78.513422°
20/06/24 03:46 PM GMT +05:30



Google



 **GPS Map Camera**

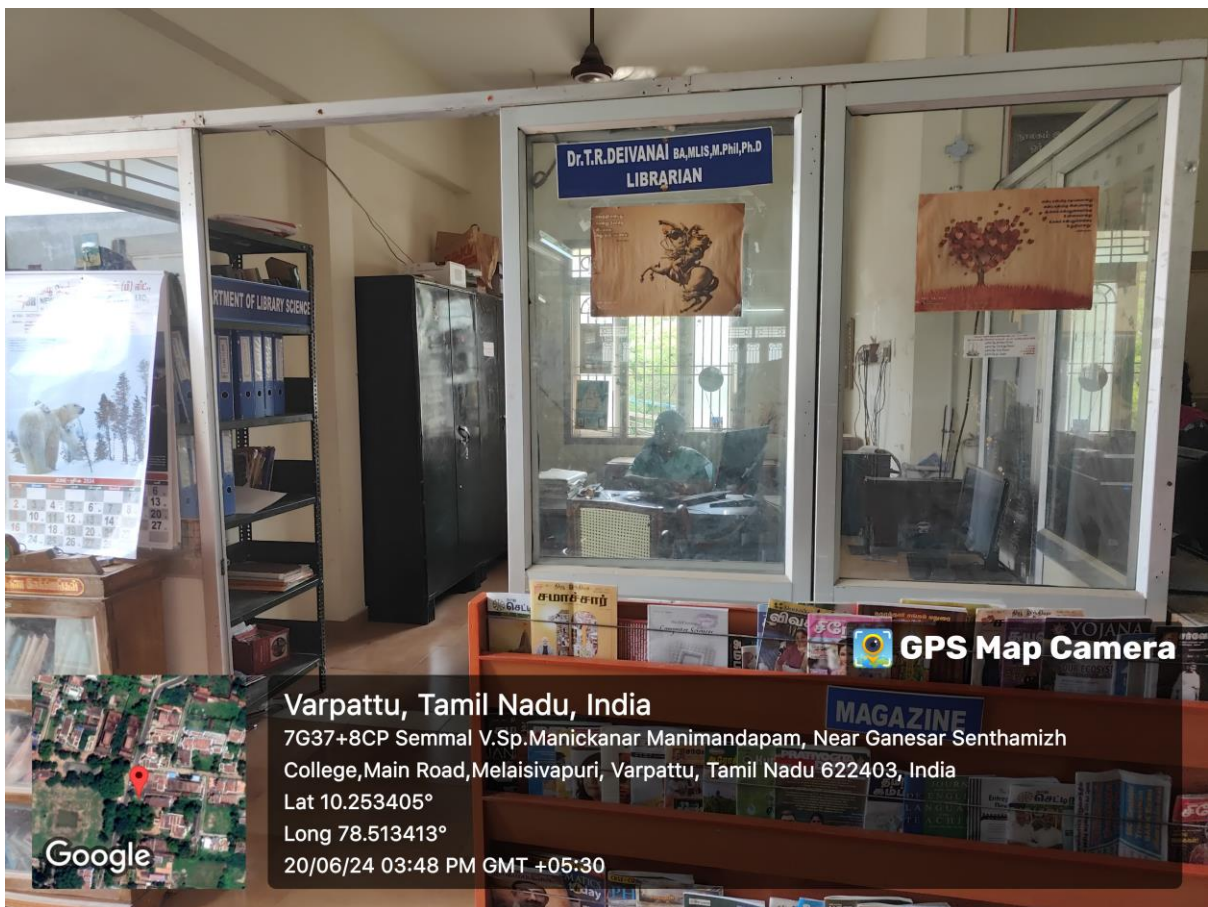
Varpattu, Tamil Nadu, India
7G37+8CP Semmal V.Sp.Manickanar Manimandapam, Near Ganesar Senthamizh
College,Main Road,Melaisivapuri, Varpattu, Tamil Nadu 622403, India
Lat 10.253397°
Long 78.513422°
20/06/24 03:46 PM GMT +05:30




Google



Varpattu, Tamil Nadu, India
7G37+8CW, Road to Melaisivapuri, Varpattu, Tamil Nadu 622403, India
Lat 10.253475°
Long 78.513409°
20/06/24 03:47 PM GMT +05:30



Varpattu, Tamil Nadu, India
7G37+8CP Semmal V.Sp.Manickanar Manimandapam, Near Ganesar Senthamizh
College, Main Road, Melaisivapuri, Varpattu, Tamil Nadu 622403, India
Lat 10.253405°
Long 78.513413°
20/06/24 03:48 PM GMT +05:30



Varpattu, Tamil Nadu, India

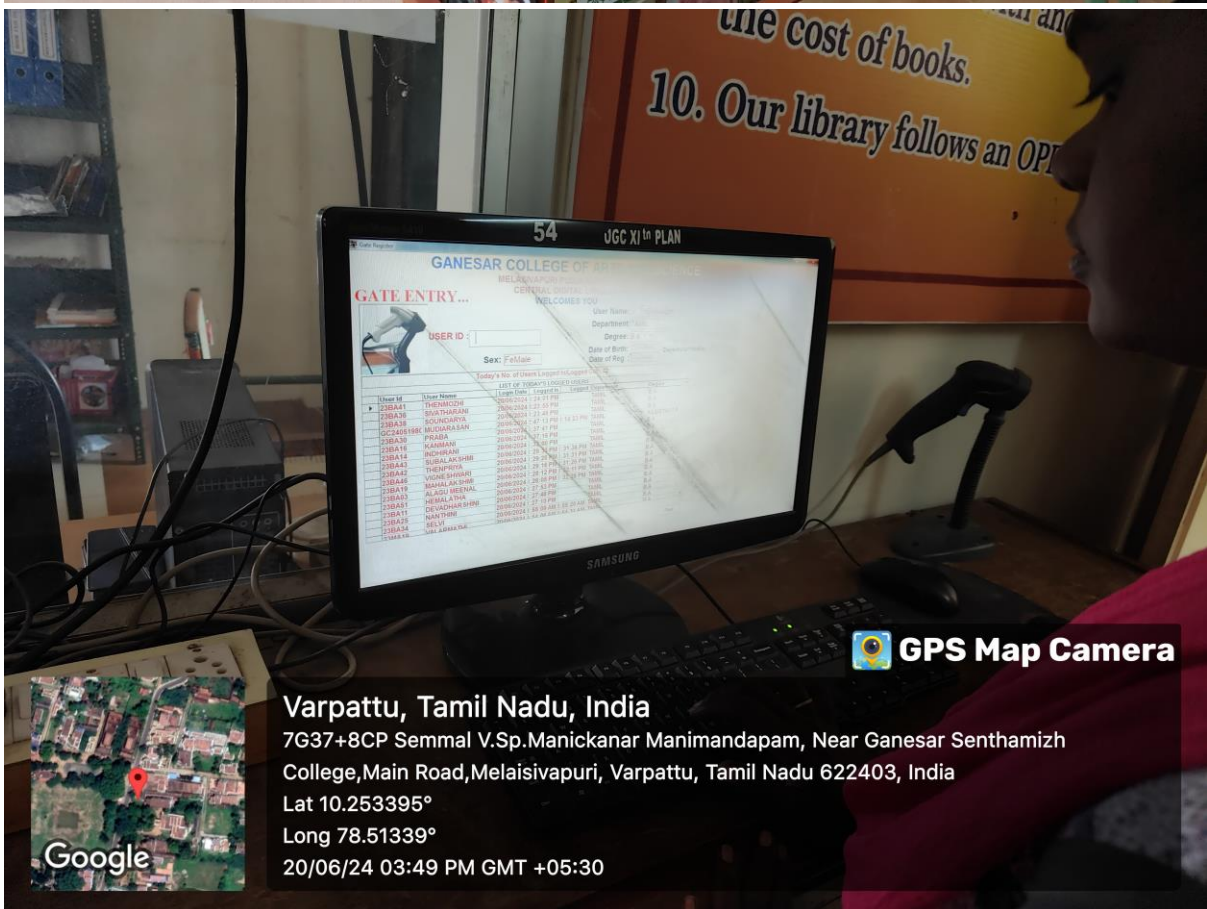
7G37+8CP Semmal V.Sp.Manickanar Manimandapam, Near Ganesar Senthamizh College, Main Road, Melaisivapuri, Varpattu, Tamil Nadu 622403, India

Lat 10.253432°

Long 78.513417°

20/06/24 03:48 PM GMT +05:30

 **GPS Map Camera**



Varpattu, Tamil Nadu, India

7G37+8CP Semmal V.Sp.Manickanar Manimandapam, Near Ganesar Senthamizh College, Main Road, Melaisivapuri, Varpattu, Tamil Nadu 622403, India

Lat 10.253395°

Long 78.51339°

20/06/24 03:49 PM GMT +05:30

 **GPS Map Camera**